#3328

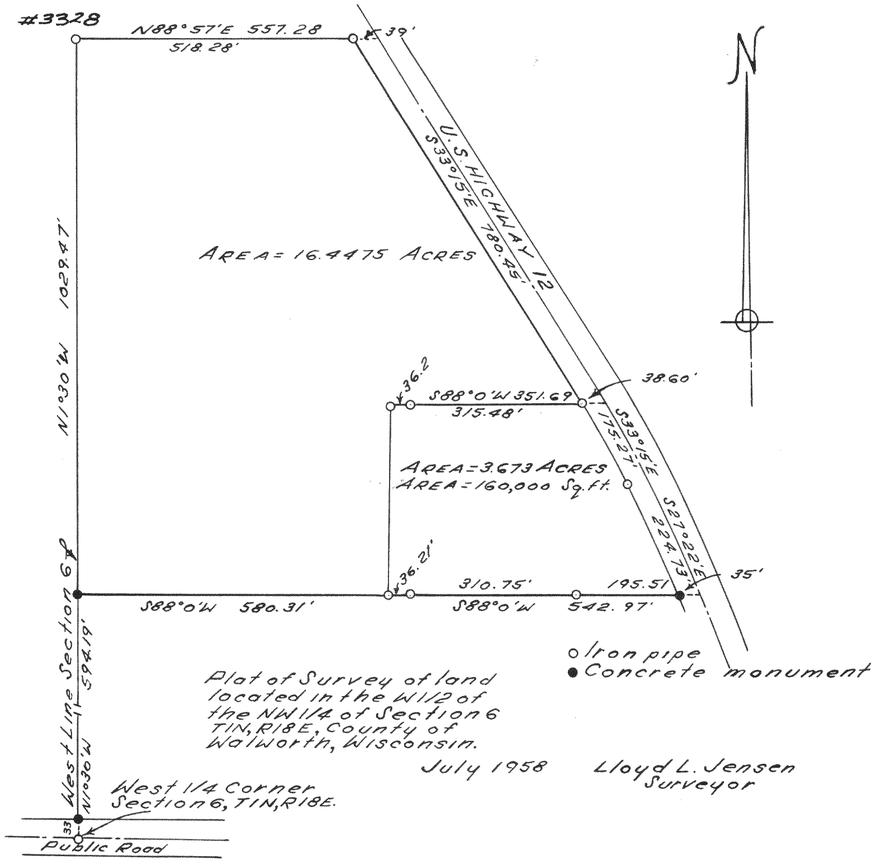

Plat of Survey of land located in the W1/2 of the NW1/4 of Section 6 T1N, R18E, County of Walworth, Wisconsin.

July 1958 Lloyd L. Jensen Surveyor

#3329

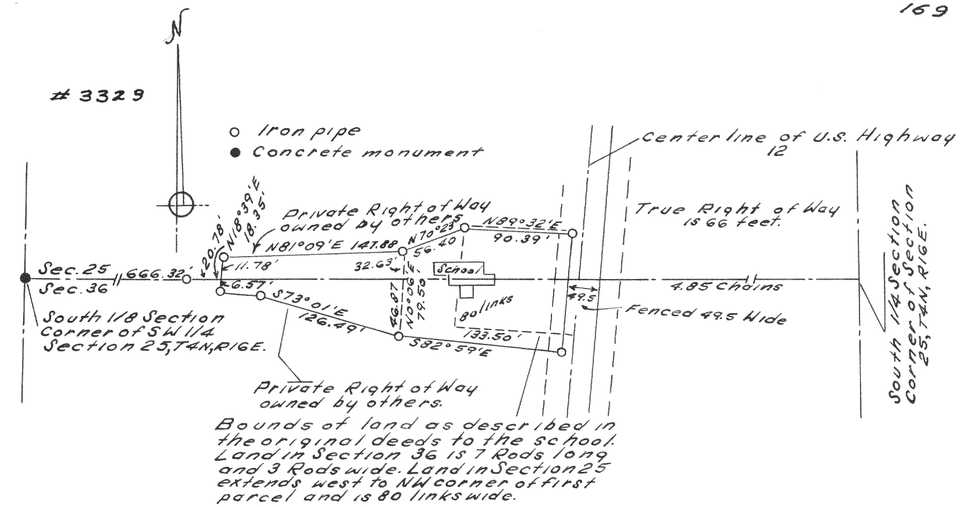

Bounds of land as described in the original deeds to the school. Land in Section 36 is 7 Rods long and 3 Rods wide. Land in Section 25 extends west to NW corner of first parcel and is 80 links wide.

Plat of Survey of Lauderdale School Site in Sections 25 and 36 of T4N, R16E, of Walworth County, Wisconsin.

Sept. 1958 Lloyd L. Jensen Surveyor

#3331

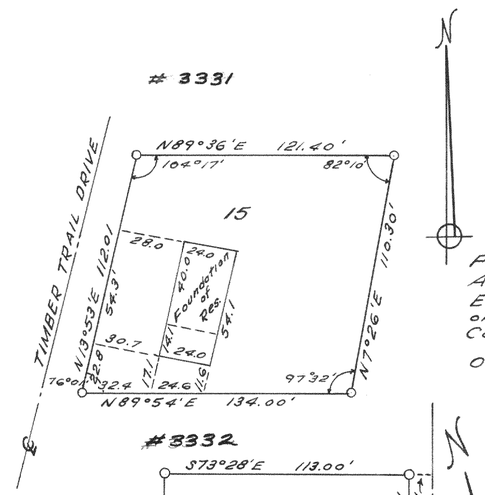

Plat of Survey of lot 15 Addition F Country Club Estates Village of Fontana on Geneva Lake, Walworth County, Wisconsin.

Oct. 1958 Lloyd L. Jensen Surveyor

#3330

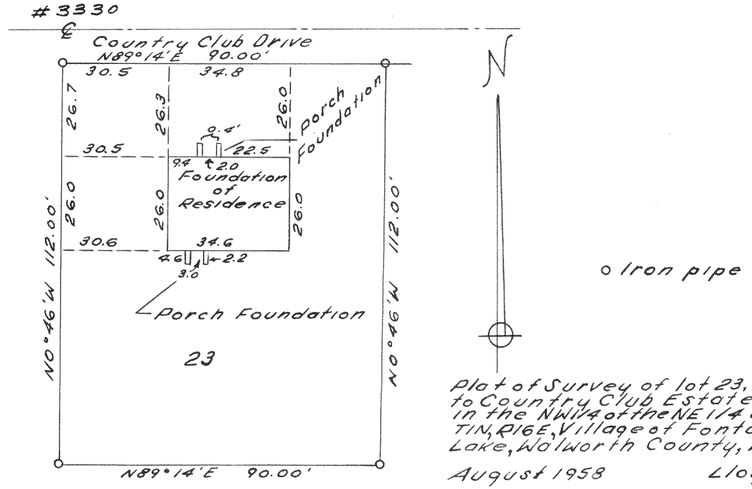

Plat of Survey of lot 23, Addition E to Country Club Estates located in the NW1/4 of the NE1/4 of Section 23 T1N, R16E, Village of Fontana on Geneva Lake, Walworth County, Wisconsin.

August 1958 Lloyd L. Jensen Surveyor

#3332

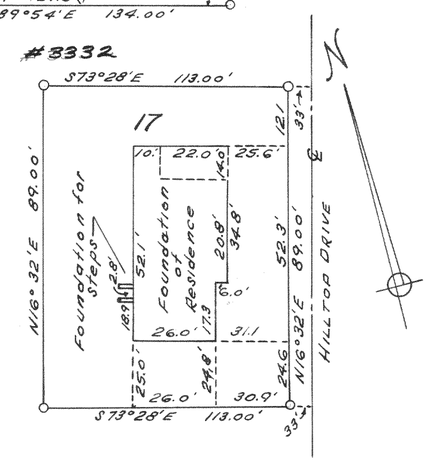

Plat of Survey of lot 17 of Lyndale Subdivision located in the Village of East Troy Walworth County, Wisconsin.

Oct. 1958 Lloyd L. Jensen Surveyor